





Notes:  
1. Do not scale from this drawing.

- KEY:
-  New footway / cycleway construction
  -  Existing cycleway to become shared use footway / cycleway
  -  Tactile paving at crossing points
  -  New tree to replace tree removed for footway construction

REV	DATE	DESCRIPTION	DRAWN	AUTHORISED
1	13/12/05	Initial styles amended Heron Way Junction remodelled	mb	mb

REVISION BOX

Reproduced from the Ordnance Survey map with the permission of the Controller of Her Majesty's Stationery Office. © Crown Copyright 2001  
Unauthorised reproduction infringes Crown Copyright and may lead to prosecution or civil proceedings.  
West Berkshire Council UB8372L



**Project**  
SAFE ROUTES TO SCHOOL  
LOWER WAY, THATCHAM

**Drawing Title**  
PROPOSED TOUCAN CROSSING  
PRELIMINARY LAYOUT  
Option 1

<b>Drawn by</b> jmb	<b>Date</b> 04/2005	<b>Drawn</b> mb	<b>Org</b> A2
<b>Authorised by</b>	<b>Scale</b> N.T.S.	<b>Revision</b>	<b>Revision</b>
<b>Drawing Number</b> 81293 / 10			<b>A</b>